



## Gibbonslea (CR-1)

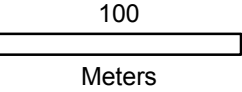
Subdivision Address: 56420 Rge Rd 231







**N**



Sturgeon  
County



100  
Meters

 Reserve Land	 Park Land
 Utility Land	 Miscellaneous
<u>1</u> Civic Address	1 Lot #

LOT    BLOCK    PLAN    ROAD

For General Reference Only.  
 Sturgeon County is not responsible for any errors or omissions.

Date: January 2009  
 Maps: Published/Subdivision Hamlet/Gibbonslea  
 Base Map: January 2009 (ISL / Altalis)