

Twp-Rd-565

NW28-56-26-W4M

17

C of T

B

3041EO

15 Parcel

1

3

13

2

9322851

11

CN-Rail

Railway-St

1MR

2MR

Rge-Rd-263A

7

8221709

3

3

4

5

6

1

Rge-Rd-263A

Mearns Hamlet - H

Subdivision Address: 56500 Rge Rd 263A




100


Meters




Reserve Land



Park Land



Utility Land



Miscellaneous

1

Civic Address

1

Lot #

LOT

BLOCK

PLAN

ROAD

For General Reference Only.
Sturgeon County is not responsible for any errors or omissions.

Date: January 2009

Maps: Published/Subdivision Hamlet/Mearns

Base Map: January 2009 (ISL / Altalis)