



Waterdale Park (CR-1)

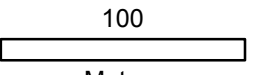
Subdivision Address: 57104 Hwy 38







N



**Sturgeon
County**



100
Meters

 Reserve Land	 Park Land
 Utility Land	 Miscellaneous
<u>1</u> Civic Address	1 Lot #

LOT	BLOCK	PLAN	ROAD
------------	--------------	-------------	-------------

For General Reference Only.
 Sturgeon County is not responsible for any errors or omissions.
 Date: December 2008
 Maps: Published/Subdivision Hamlet/Waterdale Park
 Base Map: December 2008 (ISL / Altalis)